Houston ISD
2022 Redistricting

PUBLIC HEARING
on Proposed Plans

BICKERSTAFF HEATH DELGADO ACOSTA LLP

3711 S. MoPac Expressway
Building One, Suite 300
Austin, Texas 78746
(512) 472-8021

www.bickerstaff.com

©2022
Bickerstaff
Heath Delgado Acosta LLP

Redistricting

- ***Single member districts must have approximately equal populations – 10% rule***

PLUS

- **Voting Rights Act section 2 – non-discrimination**
- ***Shaw v. Reno* cases – limits race-based redistricting**

©2022
Bickerstaff
Heath Delgado Acosta LLP

District	Ideal district	District total pop.	Difference	Deviation
A	10,000	11,000	1000	+ 10.0 percent
B	10,000	10,750	750	+ 7.5 percent
C	10,000	10,250	250	+ 2.5 percent
D	10,000	8,000	- 2000	- 20.0 percent
Totals:	40,000	40,000	net= 0	net= 0 percent

Total maximum deviation = difference between most populous and least populous districts = 10 percent + 20 percent = 30 percent.

Example Deviation Calculation

©2022
Bickerstaff
Heath Delgado Acosta LLP

Bush v. Vera

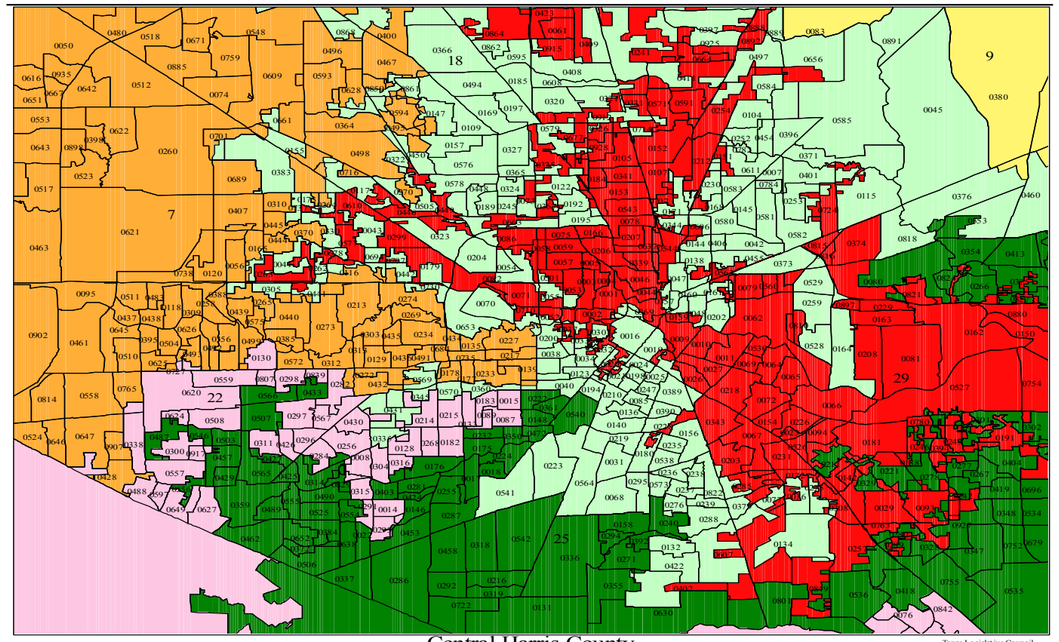

BEFORE

AFTER

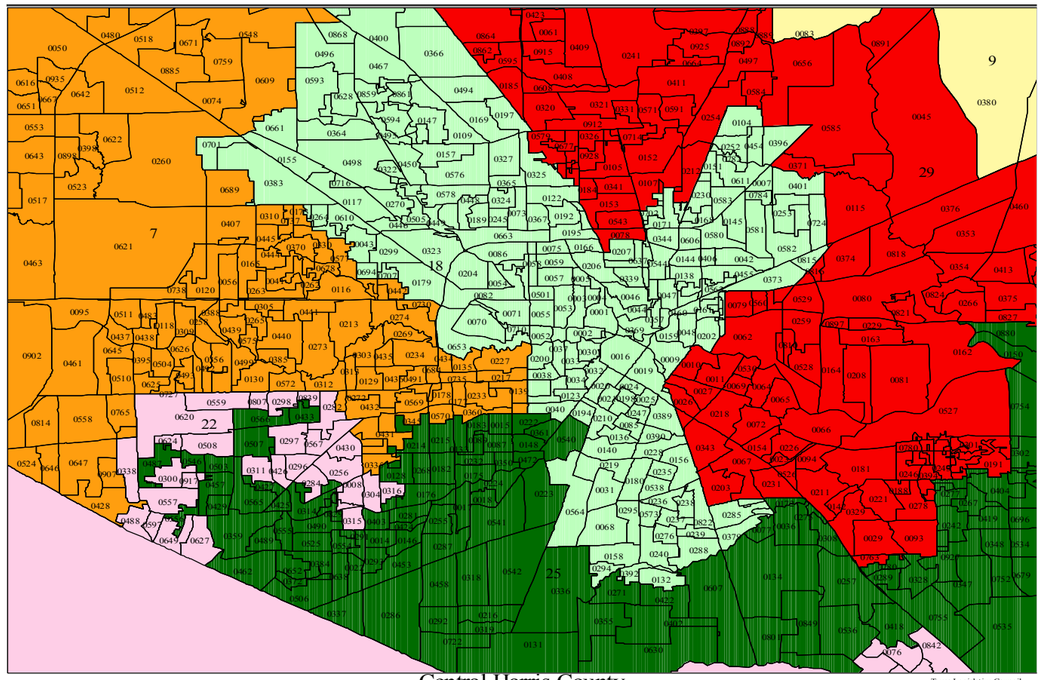

©2022
Bickerstaff
Heath Delgado Acosta LLP

Adopt Criteria

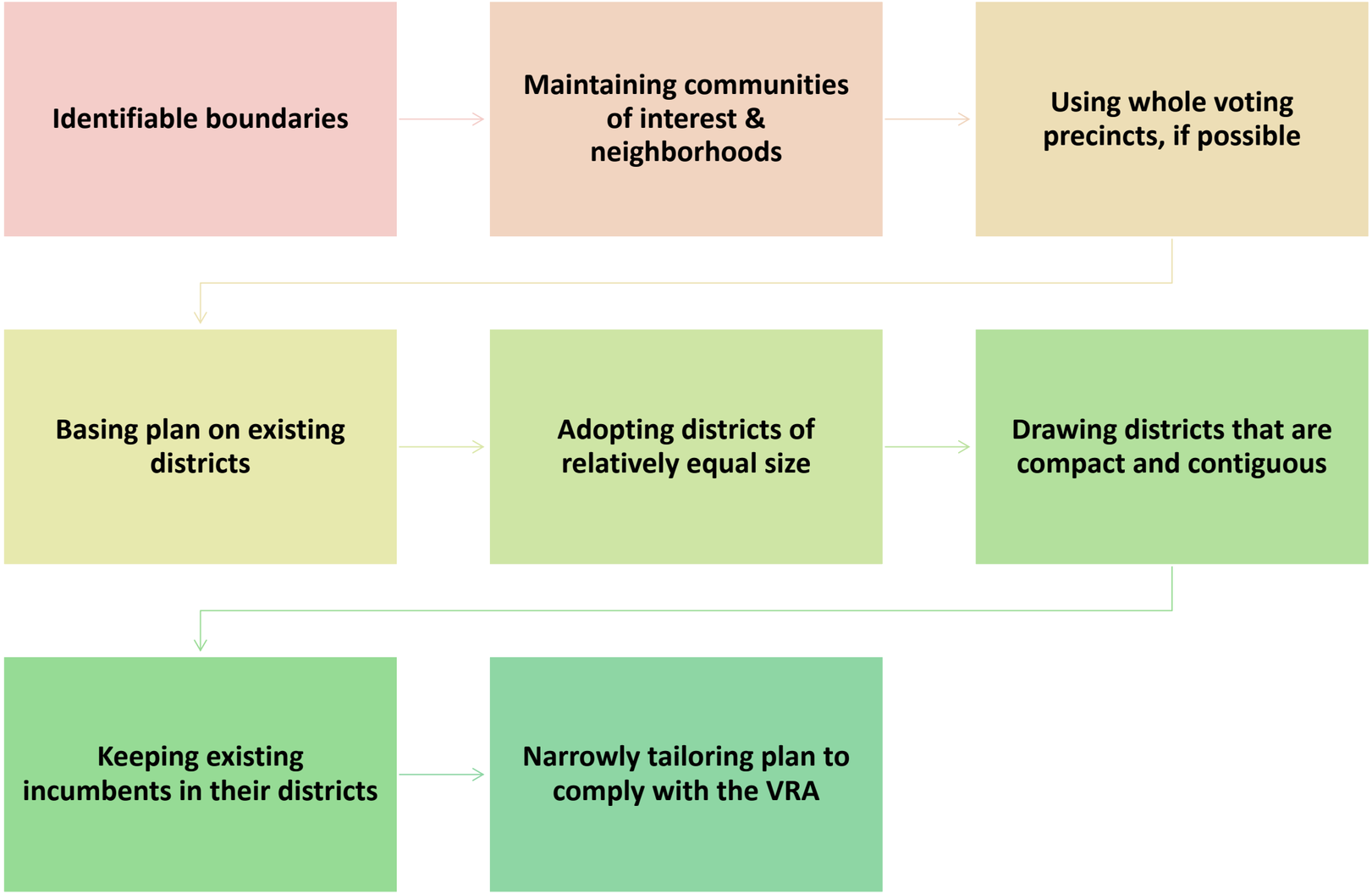

©2022
Bickerstaff
Heath Delgado Acosta LLP

Houston ISD

2011 Benchmark with 2020 Census Data

©2022
Bickerstaff
Heath Delgado Acosta LLP

Current Districts

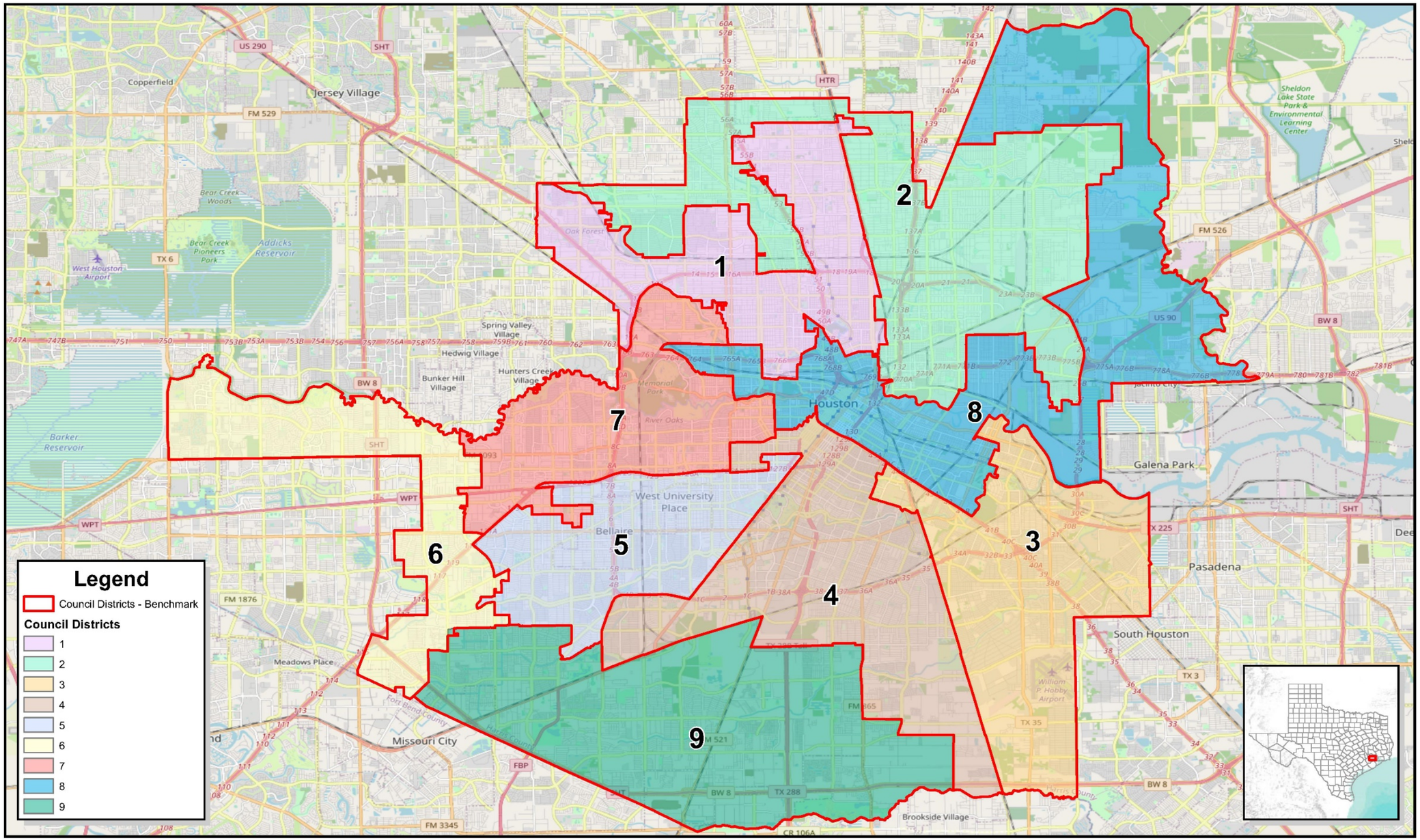

N
W E
S

0 1 2 4 Miles

Created: 3/29/2022

Houston ISD Trustee Districts
2022 Initial Assessment

© 2022 Bickerstaff Heath Delgado Acosta LLP
Data Source: Roads, Water and other features obtained from the 2020 Tiger/line files, U.S. Census Bureau

Houston ISD
Overall Deviation For Current Council Districts
Using 2020 Census Data

Houston ISD Trustee Districts - 2022 Initial Assessment

Bickerstaff
Heath Delgado Acosta LLP

Demographics Report - Summary 2020 Census Total Population

Plan Last Edited on: 3/29/2022 2:13:24 PM

District	Persons	Ideal Size	Deviation	Hispanic % of Total Population	Non-Hispanic White % of Total Population	Non-Hispanic Black % of Total Population	Non-Hispanic Asian % of Total Population	Non-Hispanic Other % of Total Population
1	156,907	164,667	-4.71%	57.14%	30.34%	7.16%	2.41%	2.94%
2	165,175	164,667	0.31%	49.49%	8.66%	39.03%	0.70%	2.13%
3	140,572	164,667	-14.63%	78.14%	6.54%	10.70%	3.39%	1.23%
4	180,630	164,667	9.69%	20.59%	20.68%	45.97%	9.35%	3.41%
5	159,318	164,667	-3.25%	29.01%	43.03%	9.17%	14.62%	4.17%
6	169,024	164,667	2.65%	38.30%	26.81%	20.44%	10.75%	3.70%
7	183,063	164,667	11.17%	29.79%	46.35%	9.96%	9.81%	4.09%
8	157,432	164,667	-4.39%	51.76%	24.29%	17.18%	4.10%	2.67%
9	169,882	164,667	3.17%	43.07%	7.31%	43.94%	3.48%	2.21%
TOTAL:	1,482,003			43.09%	24.15%	23.14%	6.64%	2.99%

Ideal Size: 1482003 / 9 = 164667

Total Population: 1,482,003

Overall Deviation: 25.80%

Some percentages may be subject to rounding errors.

Houston ISD

Proposed Redistricting Plans

©2022
Bickerstaff
Heath Delgado Acosta LLP

Plan A Map

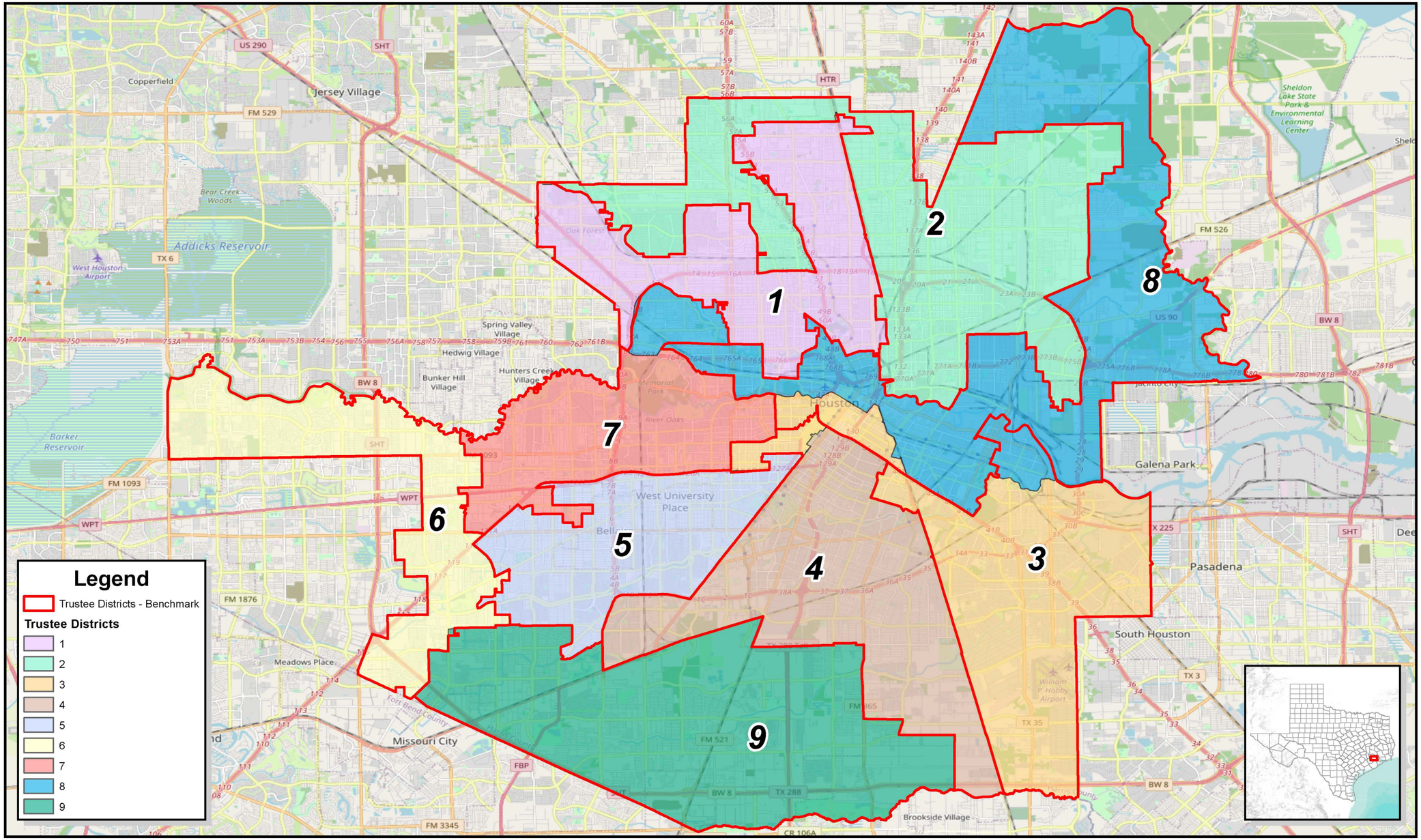

N
W E
S

0 1 2 4 Miles

Created: 6/1/2022

Houston ISD Trustee Districts
Draft Plan A

© 2022 Bickerstaff Heath Delgado Acosta LLP
Data Source: Roads, Water and other features obtained from the 2020 Tiger/line files, U.S. Census Bureau

Plan A – Summary Total Population

Plan Name: Houston ISD: Trustee Districts - Plan A

Bickerstaff Heath Delgado Acosta LLP

Demographics Report - Summary 2020 Census Total Population

Plan Last Edited on: 5/31/2022 10:50:32 AM

District	Persons	Ideal Size	Deviation	Hispanic % of Total Population	Non-Hispanic White % of Total Population	Non-Hispanic Black % of Total Population	Non-Hispanic Asian % of Total Population	Non-Hispanic Other % of Total Population
1	156,907	164,667	-4.71%	57.14%	30.34%	7.16%	2.41%	2.94%
2	165,175	164,667	0.31%	49.49%	8.66%	39.03%	0.70%	2.13%
3	166,911	164,667	1.36%	62.99%	17.92%	11.80%	5.03%	2.26%
4	161,881	164,667	-1.69%	20.76%	16.25%	50.55%	9.30%	3.13%
5	159,351	164,667	-3.23%	29.01%	43.04%	9.17%	14.62%	4.18%
6	169,024	164,667	2.65%	38.30%	26.81%	20.44%	10.75%	3.70%
7	170,260	164,667	3.40%	30.38%	45.11%	10.34%	10.10%	4.07%
8	162,612	164,667	-1.25%	56.92%	22.51%	14.90%	3.33%	2.34%
9	169,882	164,667	3.17%	43.07%	7.31%	43.94%	3.48%	2.21%
TOTAL:	1,482,003			43.09%	24.15%	23.14%	6.64%	2.99%

Ideal Size: 1,482,003 / 9 = 164,667

Total Population: 1,482,003

Overall Deviation: 8.11%

Some percentages may be subject to rounding errors.

Plan A Individual Districts

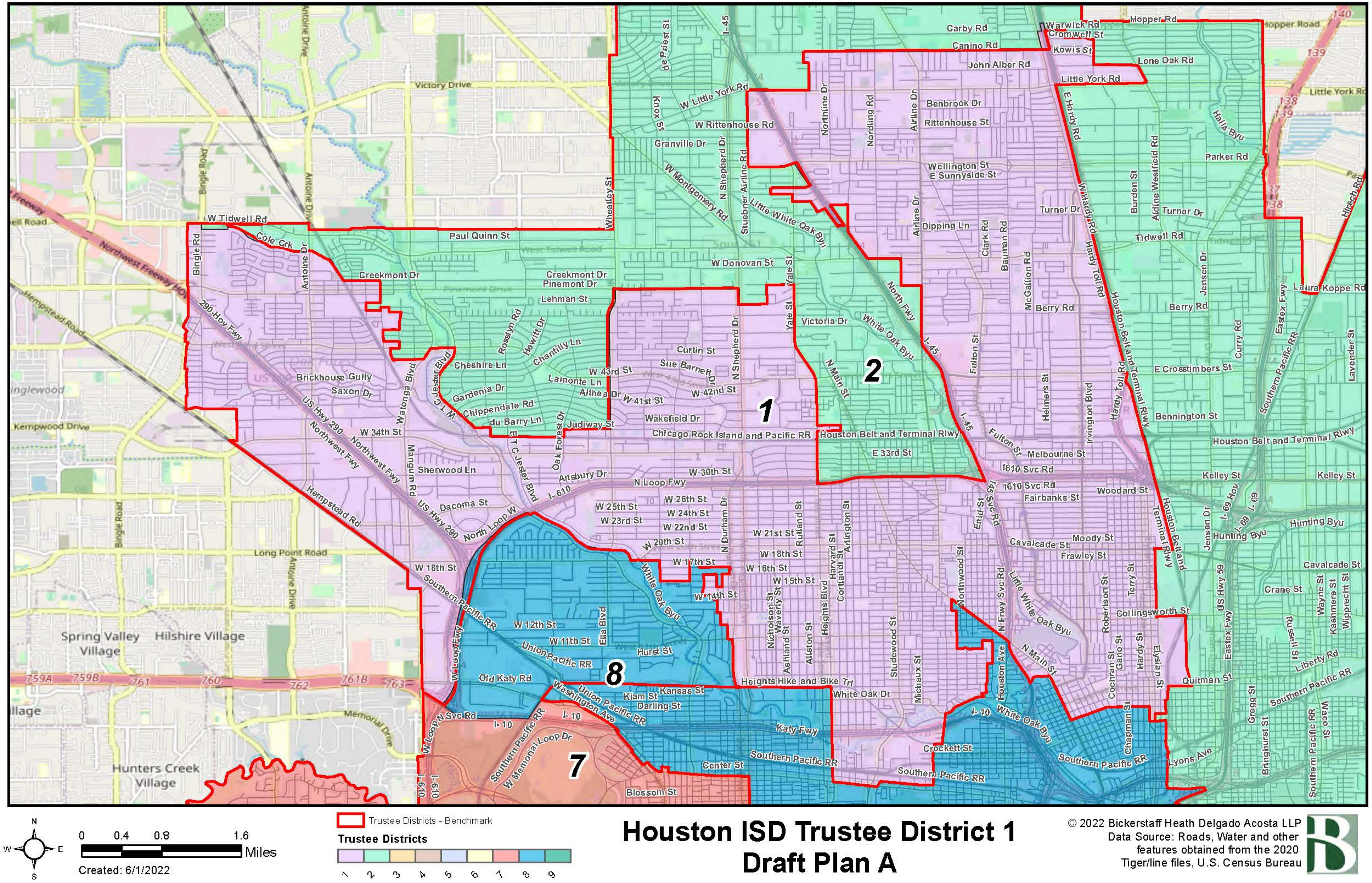

Plan A Individual Districts

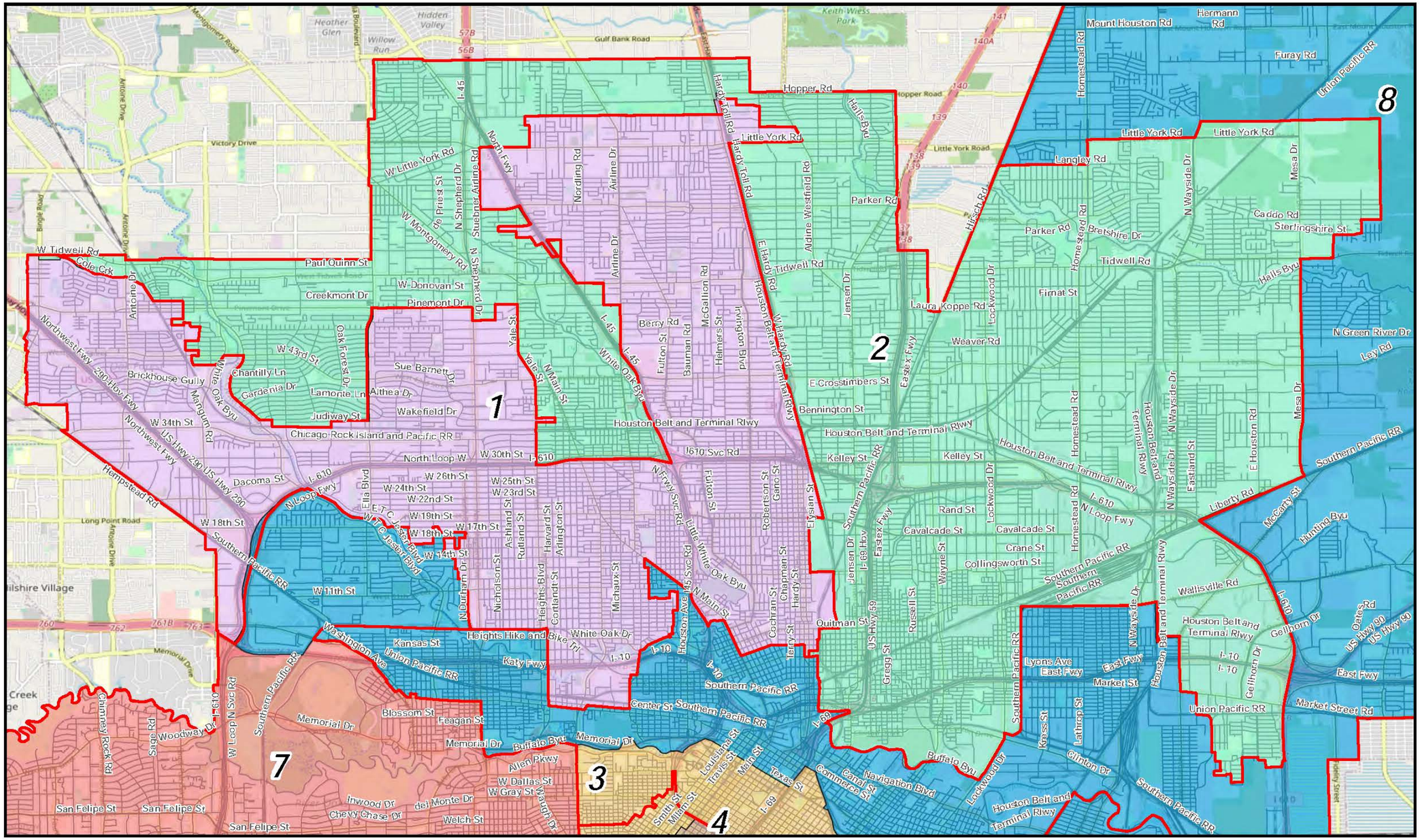

Plan A Individual Districts

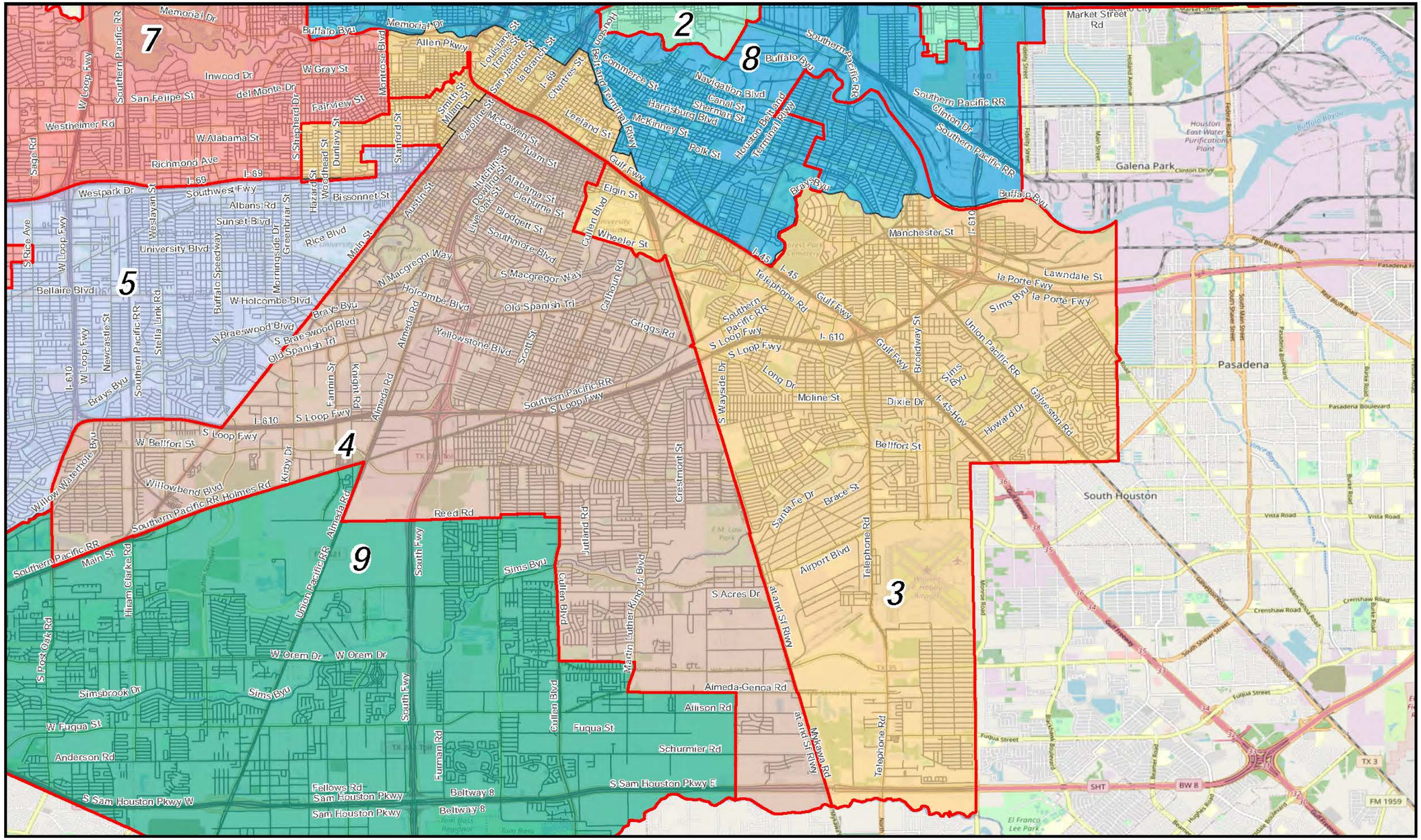

N
W E
S

0 0.5 1 2 Miles

Created: 6/1/2022

Trustee Districts - Benchmark

Trustee Districts

1 2 3 4 5 6 7 8 9

Houston ISD Trustee District 3
Draft Plan A

© 2022 Bickerstaff Heath Delgado Acosta LLP
Data Source: Roads, Water and other features obtained from the 2020 Tiger/line files, U.S. Census Bureau

Plan A Individual Districts

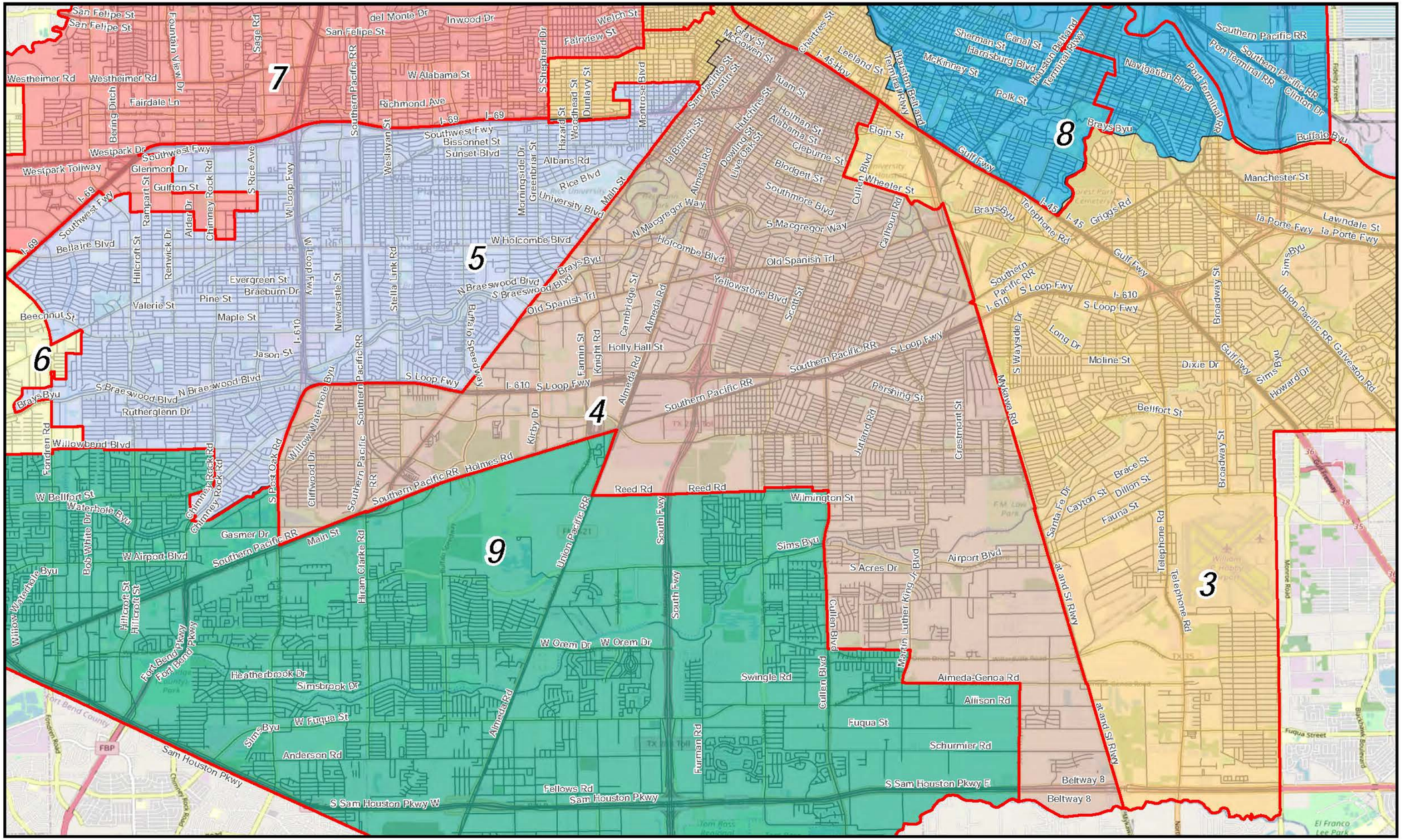

N
W E
S

0 0.5 1 2 Miles

Created: 6/1/2022

Trustee Districts - Benchmark

Trustee Districts

1 2 3 4 5 6 7 8 9

Houston ISD Trustee District 4
Draft Plan A

© 2022 Bickerstaff Heath Delgado Acosta LLP
Data Source: Roads, Water and other features obtained from the 2020 Tiger/line files, U.S. Census Bureau

Plan A Individual Districts

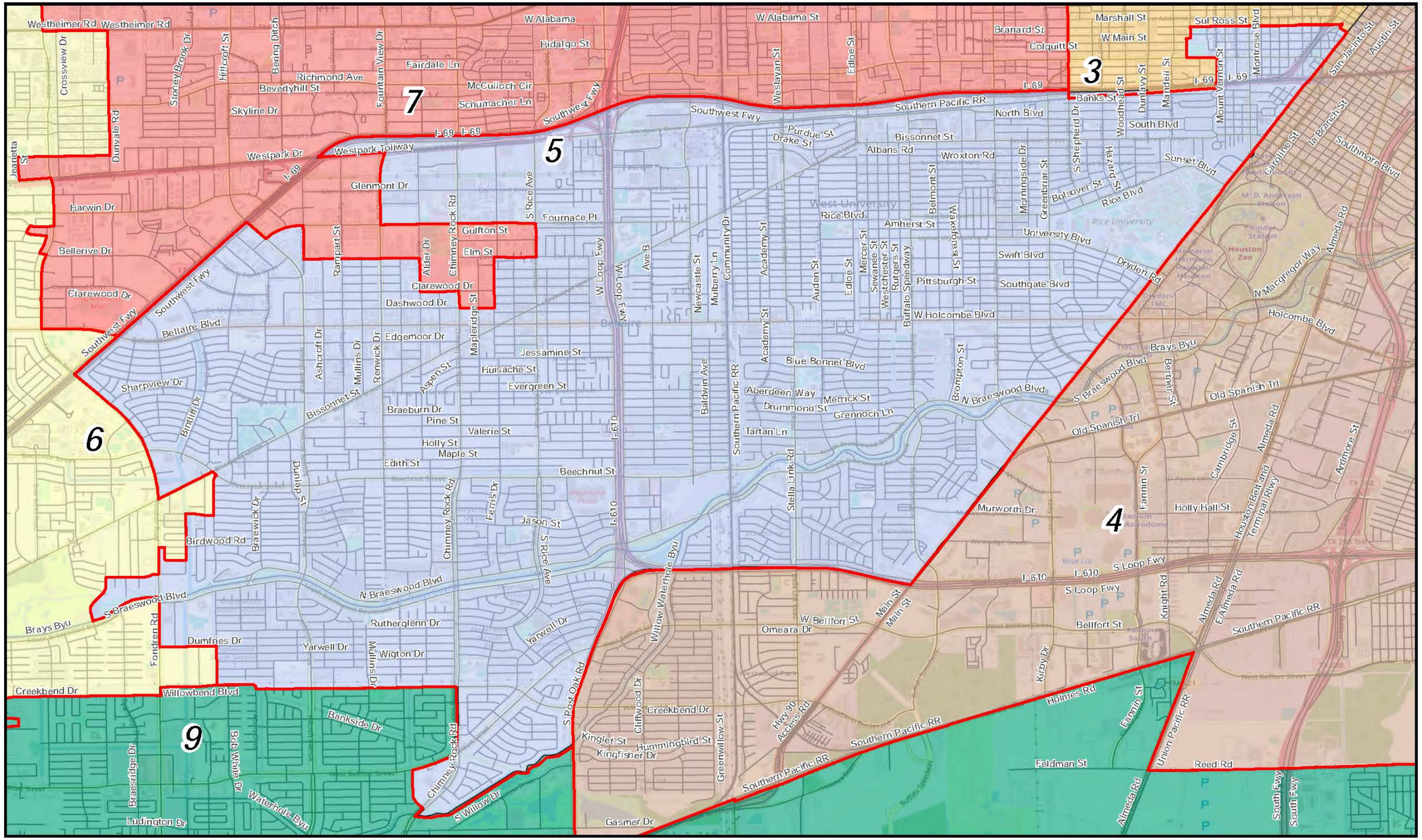

N
W E
S

0 0.3 0.6 1.2 Miles

Created: 6/1/2022

Trustee Districts - Benchmark

Trustee Districts

1 2 3 4 5 6 7 8 9

Houston ISD Trustee District 5
Draft Plan A

© 2022 Bickerstaff Heath Delgado Acosta LLP
Data Source: Roads, Water and other features obtained from the 2020 Tiger/line files, U.S. Census Bureau

Plan A Individual Districts

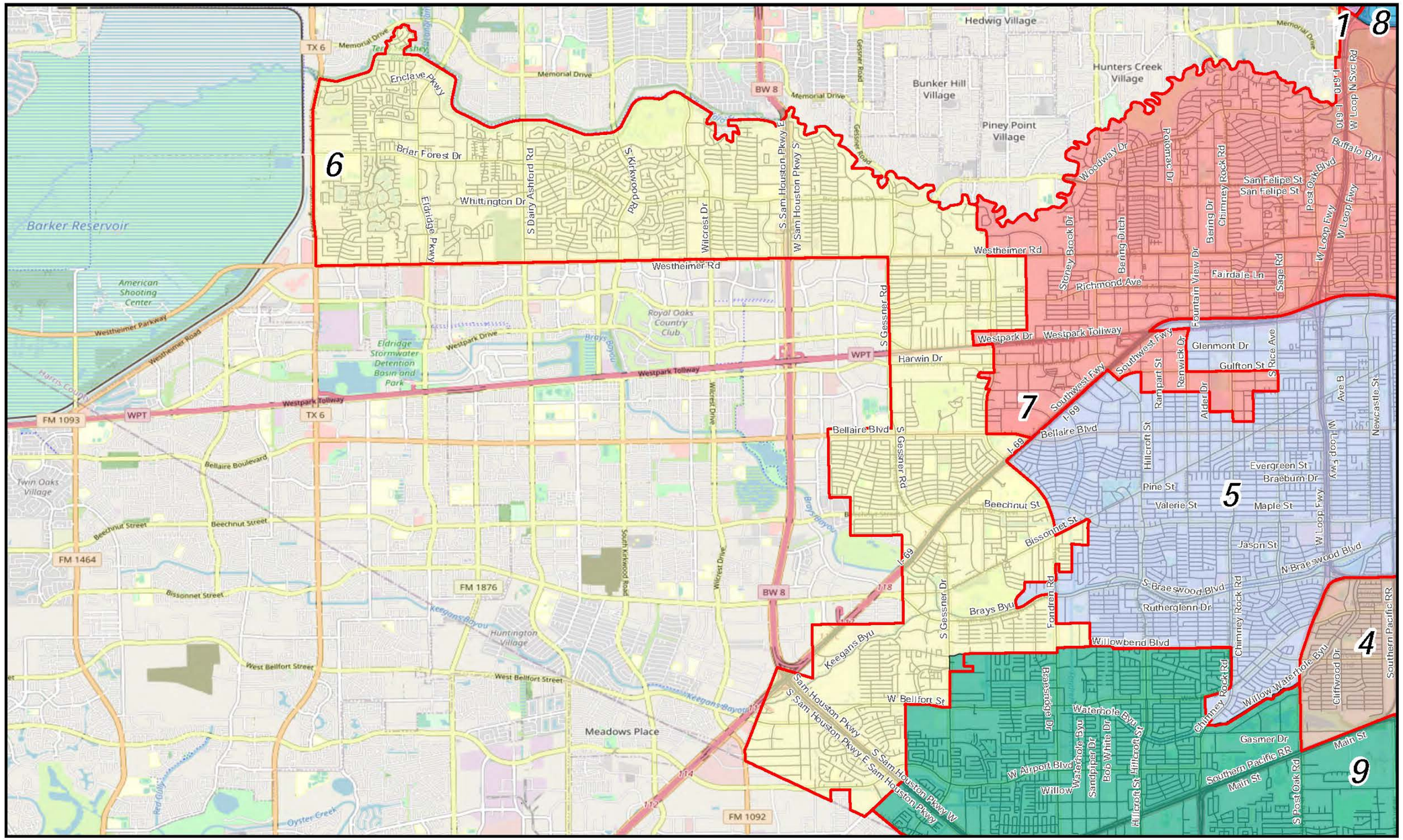

N
W E
S

0 0.5 1 2 Miles

Created: 6/1/2022

Trustee Districts - Benchmark

Trustee Districts

1 2 3 4 5 6 7 8 9

Houston ISD Trustee District 6
Draft Plan A

© 2022 Bickerstaff Heath Delgado Acosta LLP
Data Source: Roads, Water and other features obtained from the 2020 Tiger/line files, U.S. Census Bureau

Plan A Individual Districts

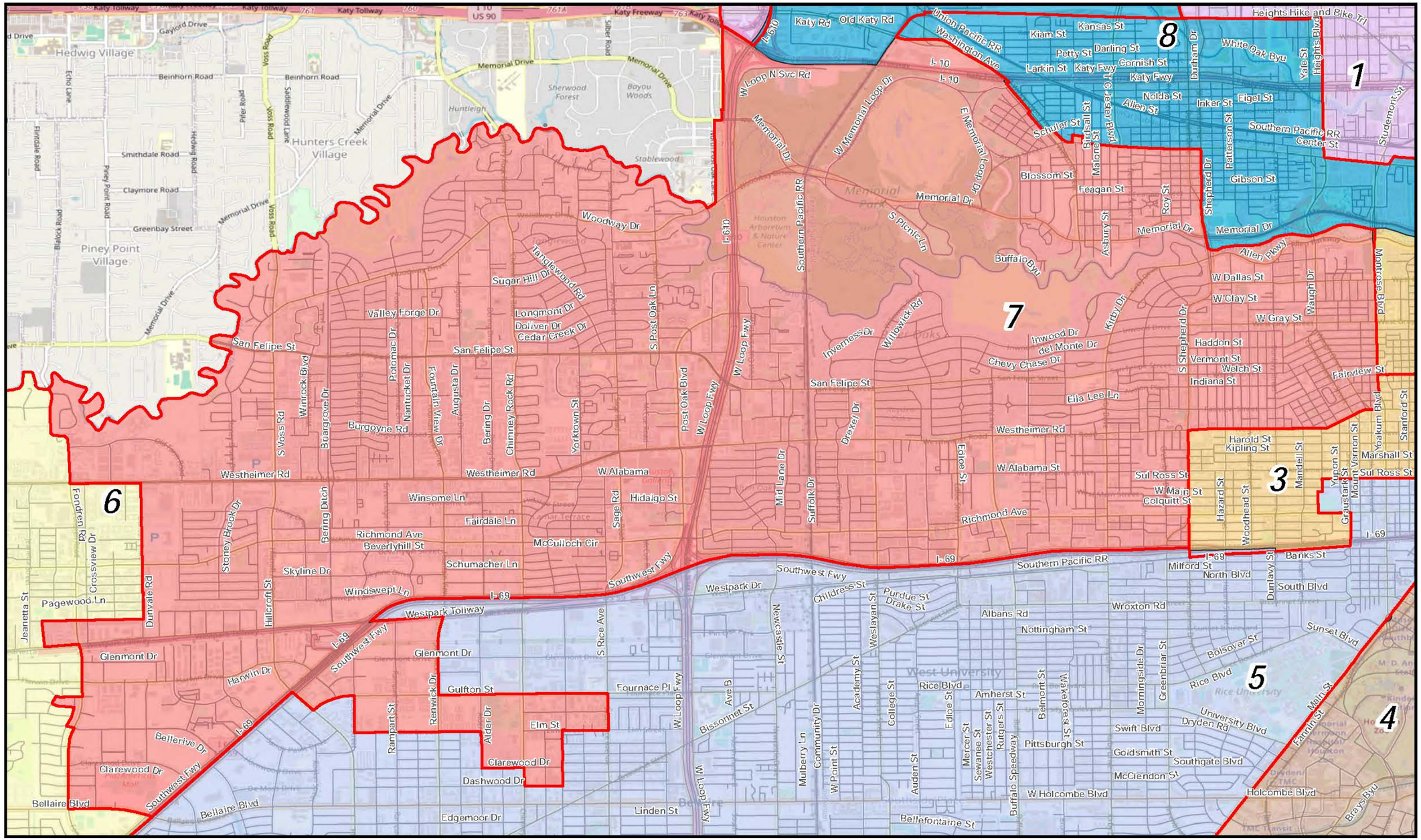

N
W E
S

0 0.275 0.55 1.1 Miles

Created: 6/1/2022

Trustee Districts - Benchmark

Trustee Districts

1 2 3 4 5 6 7 8 9

Houston ISD Trustee District 7
Draft Plan A

© 2022 Bickerstaff Heath Delgado Acosta LLP
Data Source: Roads, Water and other features obtained from the 2020 Tiger/line files, U.S. Census Bureau

Plan A Individual Districts

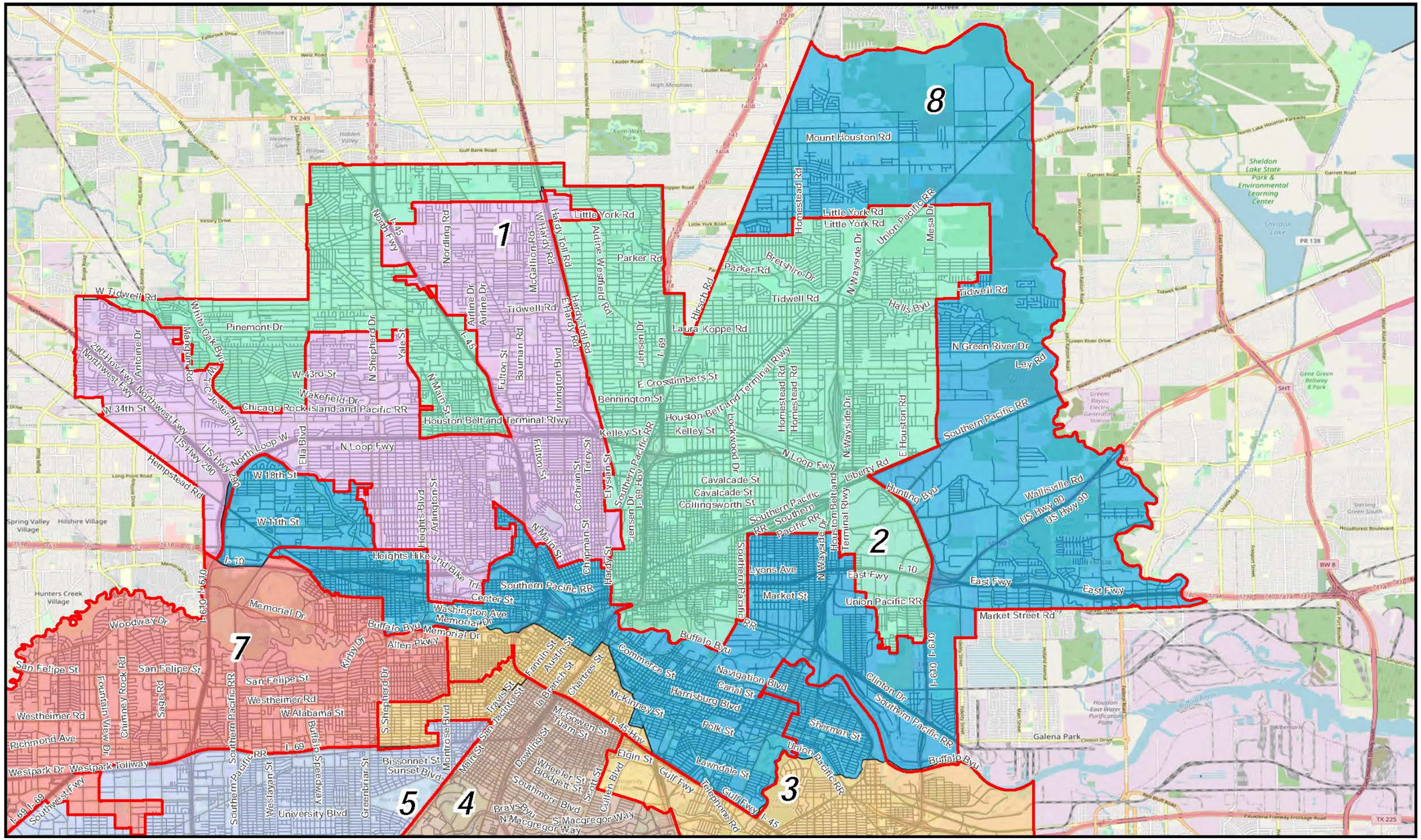

N
W E
S

0 0.75 1.5 3 Miles

Created: 6/1/2022

Trustee Districts - Benchmark

Trustee Districts

1 2 3 4 5 6 7 8 9

Houston ISD Trustee District 8
Draft Plan A

© 2022 Bickerstaff Heath Delgado Acosta LLP
Data Source: Roads, Water and other features obtained from the 2020 Tiger/line files, U.S. Census Bureau

Plan A Individual Districts

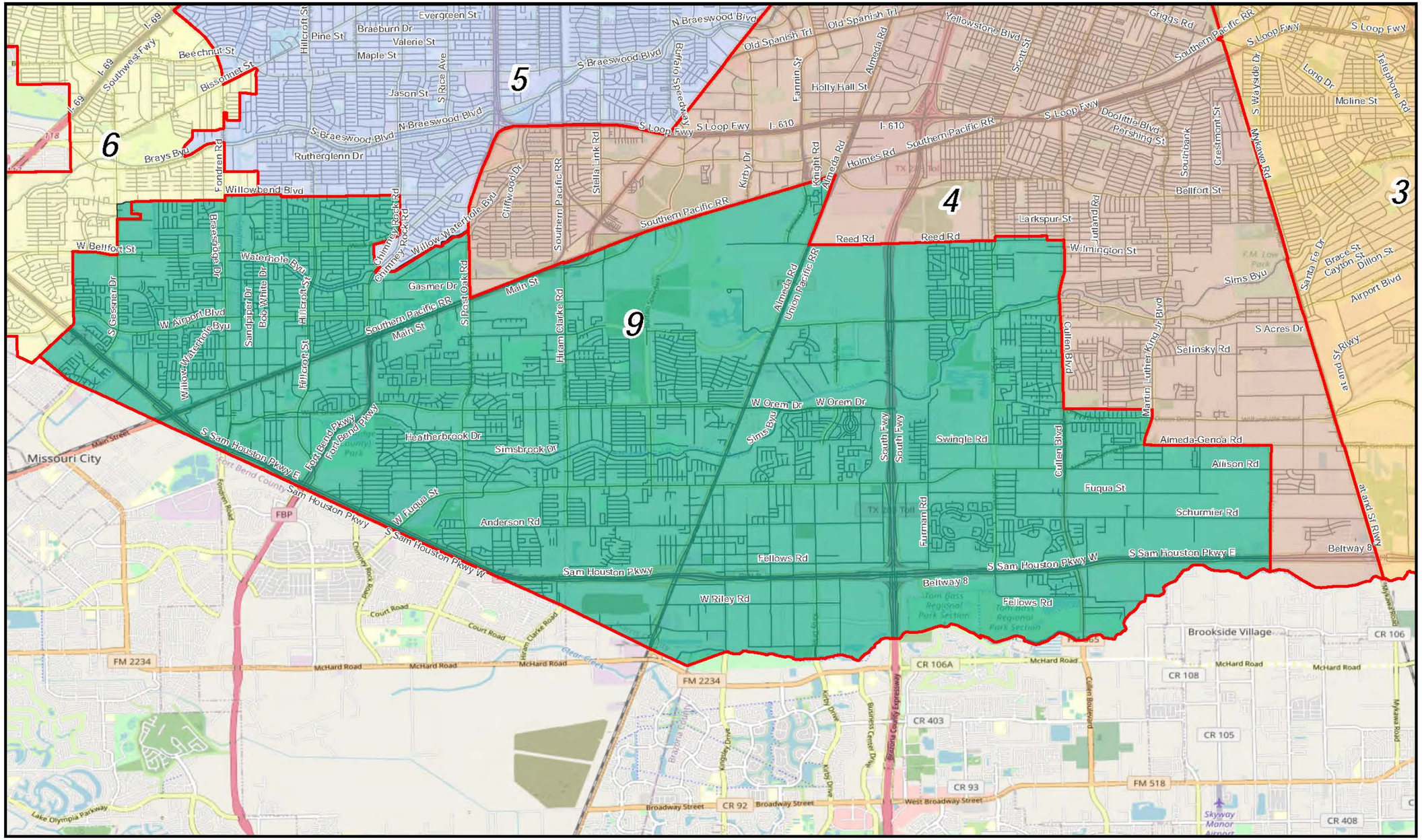

N
W E
S

0 0.5 1 2 Miles

Created: 6/1/2022

Trustee Districts - Benchmark

Trustee Districts

1 2 3 4 5 6 7 8 9

Houston ISD Trustee District 9
Draft Plan A

© 2022 Bickerstaff Heath Delgado Acosta LLP
Data Source: Roads, Water and other features obtained from the 2020 Tiger/line files, U.S. Census Bureau

Plan D Map

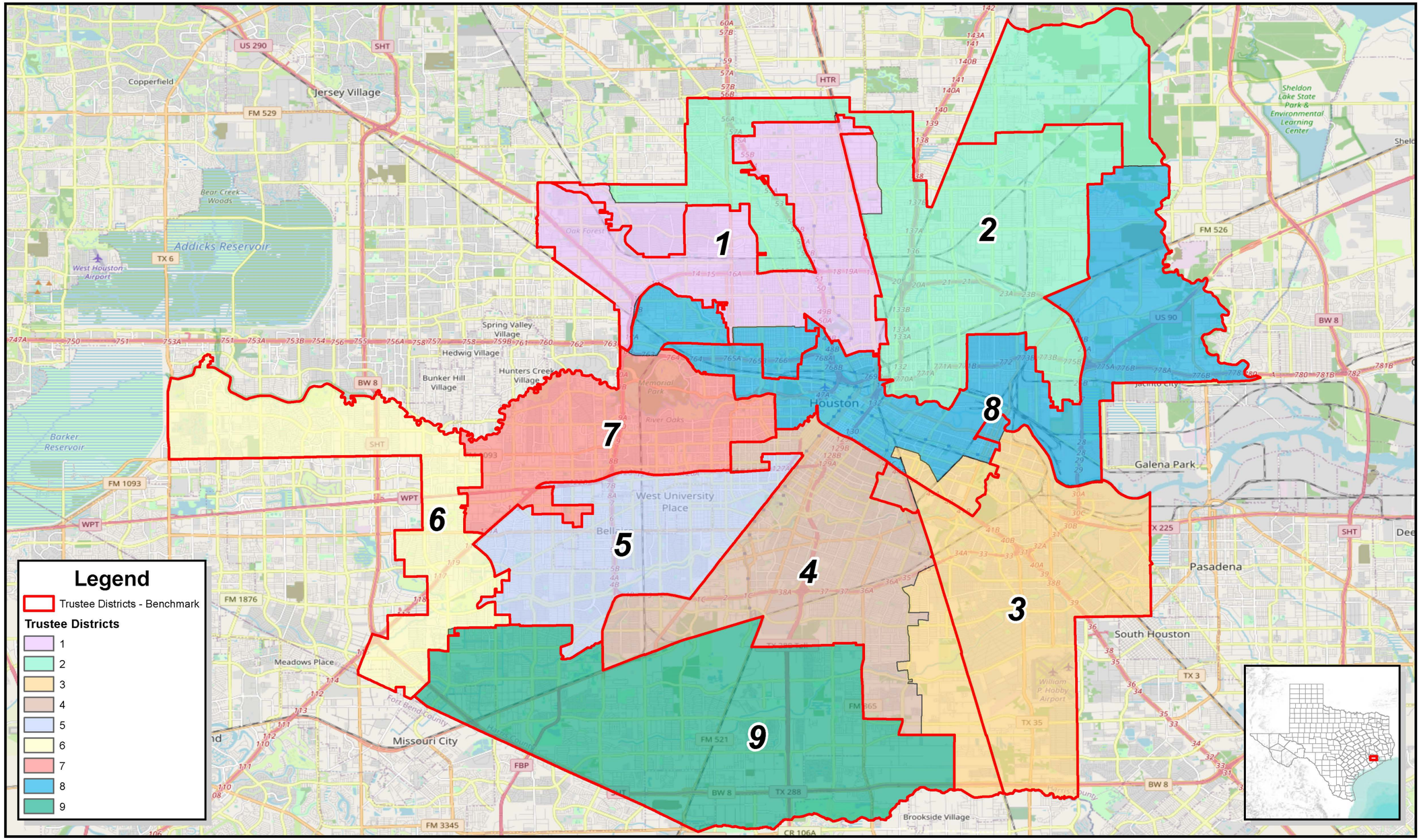

N
W E
S

0 1 2 4 Miles

Created: 6/2/2022

Houston ISD Trustee Districts
Draft Plan D

© 2022 Bickerstaff Heath Delgado Acosta LLP
Data Source: Roads, Water and other features obtained from the 2020 Tiger/line files, U.S. Census Bureau

Plan D – Summary Total Population

Plan Name: HoustonISD:Trustee Districts - Plan D

Bickerstaff Heath Delgado Acosta LLP

Demographics Report - Summary 2020 Census Total Population

Plan Last Edited on: 6/2/2022 3:26:13 PM

District	Persons	Ideal Size	Deviation	Hispanic % of Total Population	Non-Hispanic White % of Total Population	Non-Hispanic Black % of Total Population	Non-Hispanic Asian % of Total Population	Non-Hispanic Other % of Total Population
1	165,940	164,667	0.77%	59.13%	28.55%	7.35%	2.18%	2.79%
2	156,877	164,667	-4.73%	49.67%	3.80%	44.20%	0.46%	1.88%
3	160,502	164,667	-2.53%	75.21%	6.08%	14.95%	2.42%	1.34%
4	168,043	164,667	2.05%	18.73%	22.77%	44.26%	10.71%	3.53%
5	159,351	164,667	-3.23%	29.01%	43.04%	9.17%	14.62%	4.18%
6	169,024	164,667	2.65%	38.30%	26.81%	20.44%	10.75%	3.70%
7	170,260	164,667	3.40%	30.38%	45.11%	10.34%	10.10%	4.07%
8	162,124	164,667	-1.54%	45.95%	32.92%	13.29%	4.68%	3.16%
9	169,882	164,667	3.17%	43.07%	7.31%	43.94%	3.48%	2.21%
TOTAL:	1,482,003			43.09%	24.15%	23.14%	6.64%	2.99%

Ideal Size: 1482003 / 9 = 164667

Total Population: 1,482,003

Overall Deviation: 8.13%

Some percentages may be subject to rounding errors.

Plan D Individual Districts

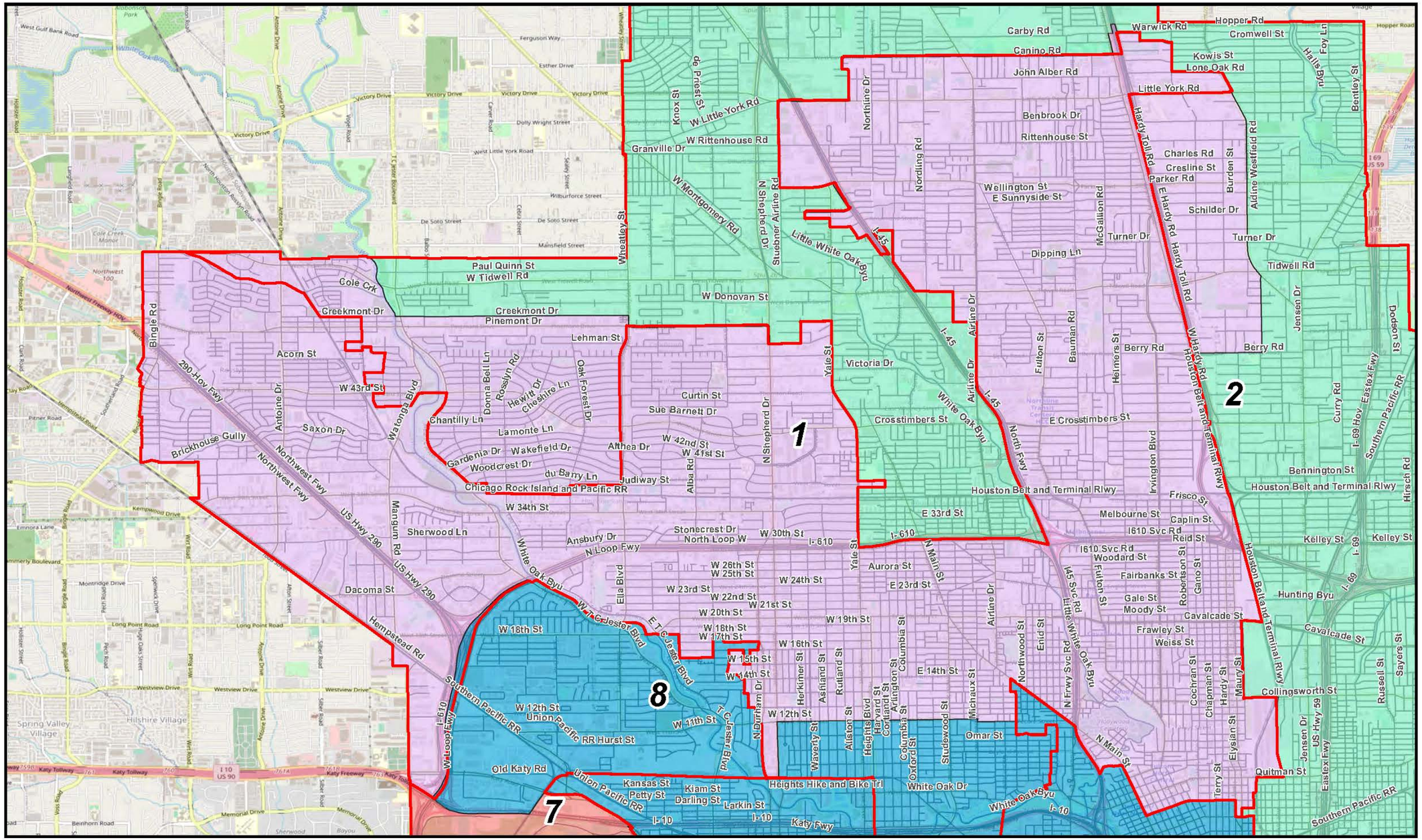

N
W E
S

0 0.35 0.7 1.4 Miles

Created: 6/2/2022

Trustee Districts - Benchmark

Trustee Districts

1 2 3 4 5 6 7 8 9

Houston ISD Trustee District 1
Draft Plan D

© 2022 Bickerstaff Heath Delgado Acosta LLP
Data Source: Roads, Water and other features obtained from the 2020 Tiger/line files, U.S. Census Bureau

Plan D Individual Districts

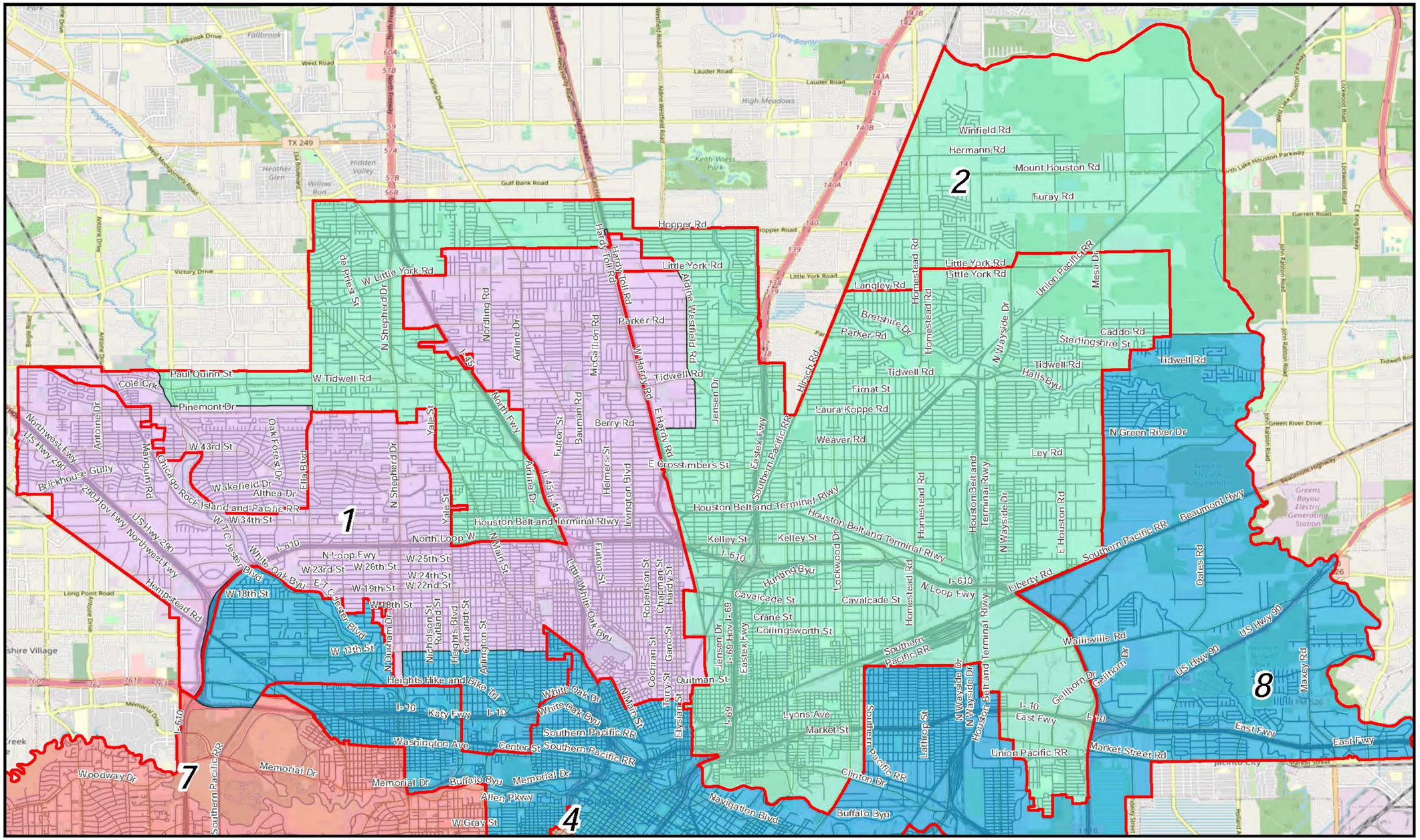

N
W E
S

0 0.5 1 2 Miles

Created: 6/2/2022

Trustee Districts - Benchmark

Trustee Districts

1 2 3 4 5 6 7 8 9

Houston ISD Trustee District 2
Draft Plan D

© 2022 Bickerstaff Heath Delgado Acosta LLP
Data Source: Roads, Water and other features obtained from the 2020 Tiger/line files, U.S. Census Bureau

Plan D Individual Districts

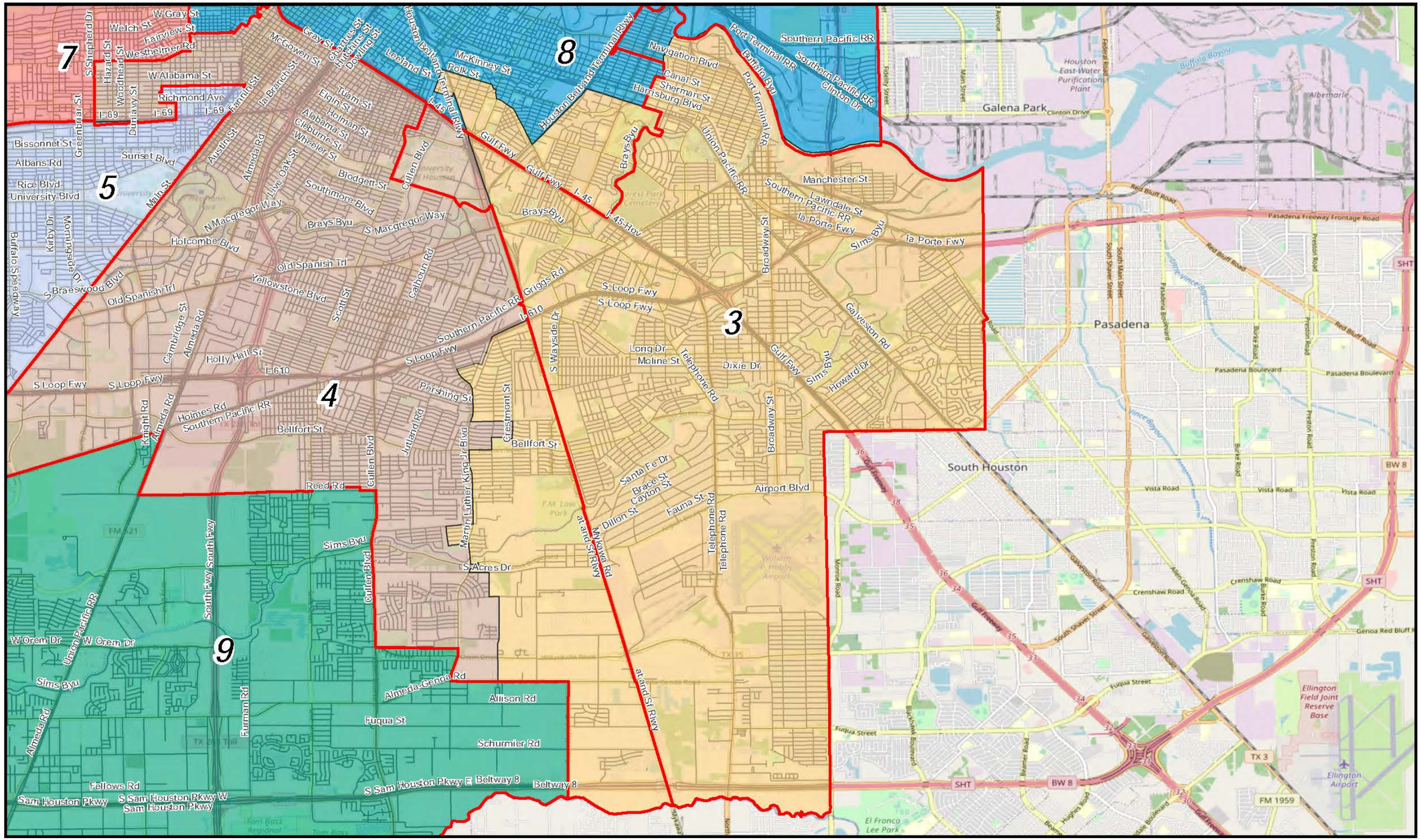

N
W E
S

0 0.5 1 2 Miles

Created: 6/2/2022

Trustee Districts - Benchmark

Trustee Districts

1 2 3 4 5 6 7 8 9

Houston ISD Trustee District 3
Draft Plan D

© 2022 Bickerstaff Heath Delgado Acosta LLP
Data Source: Roads, Water and other features obtained from the 2020 Tiger/line files, U.S. Census Bureau

Plan D Individual Districts

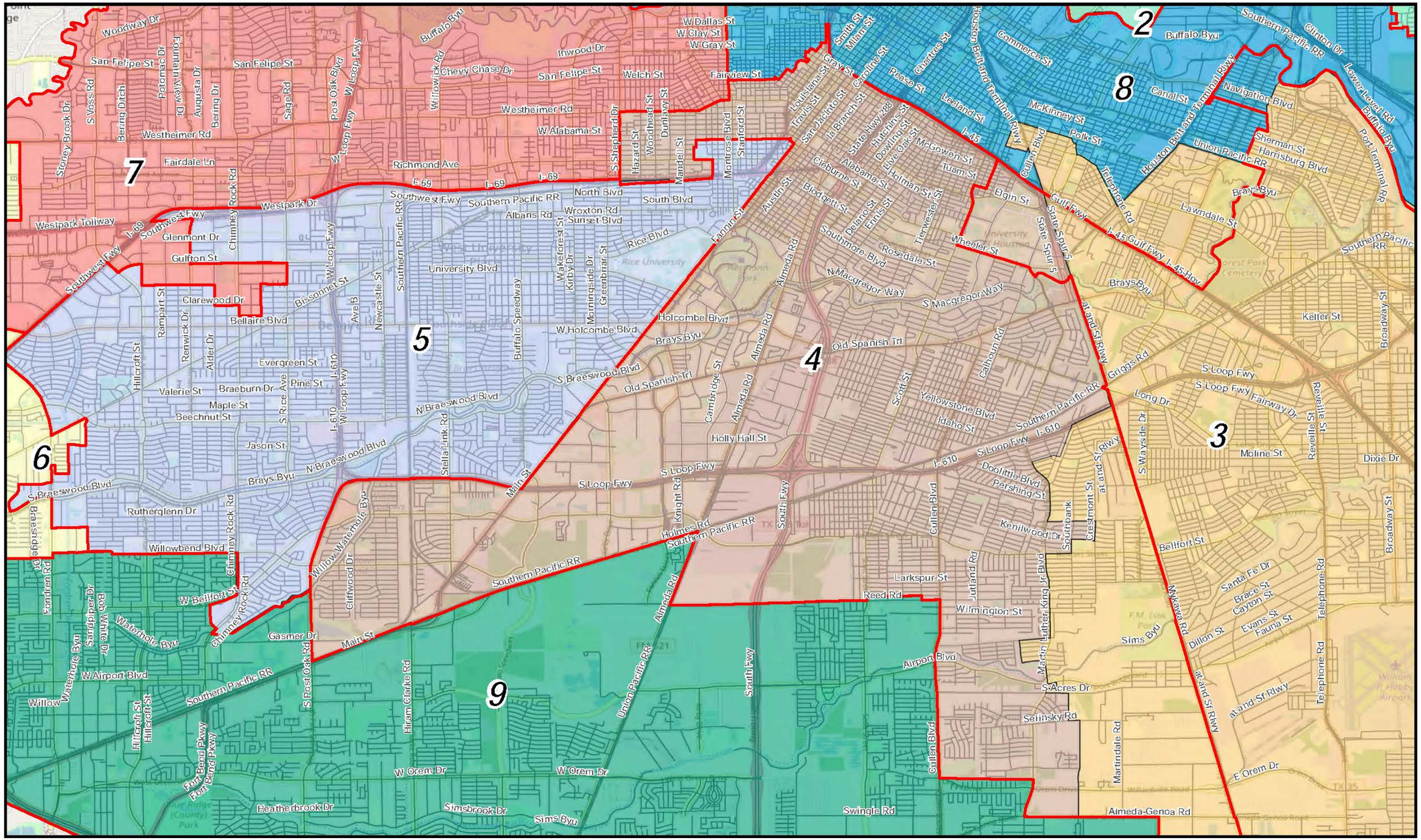

N
W E
S

0 0.5 1 2 Miles

Created: 6/2/2022

Trustee Districts - Benchmark

Trustee Districts

1 2 3 4 5 6 7 8 9

Houston ISD Trustee District 4
Draft Plan D

© 2022 Bickerstaff Heath Delgado Acosta LLP
Data Source: Roads, Water and other features obtained from the 2020 Tiger/line files, U.S. Census Bureau

Plan D Individual Districts

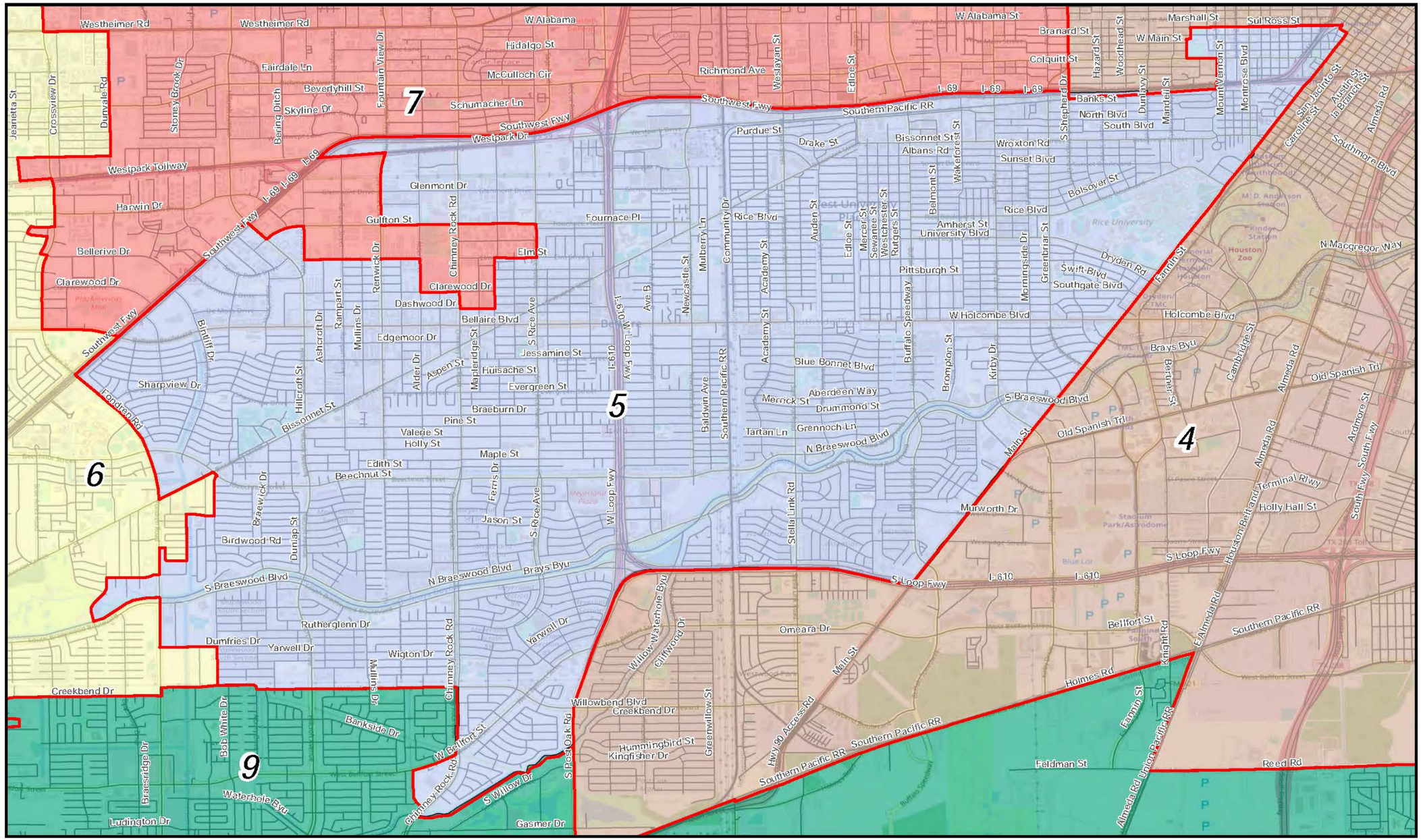

Houston ISD Trustee District 5
Draft Plan D

© 2022 Bickerstaff Heath Delgado Acosta LLP
Data Source: Roads, Water and other features obtained from the 2020 Tiger/line files, U.S. Census Bureau

Plan D Individual Districts

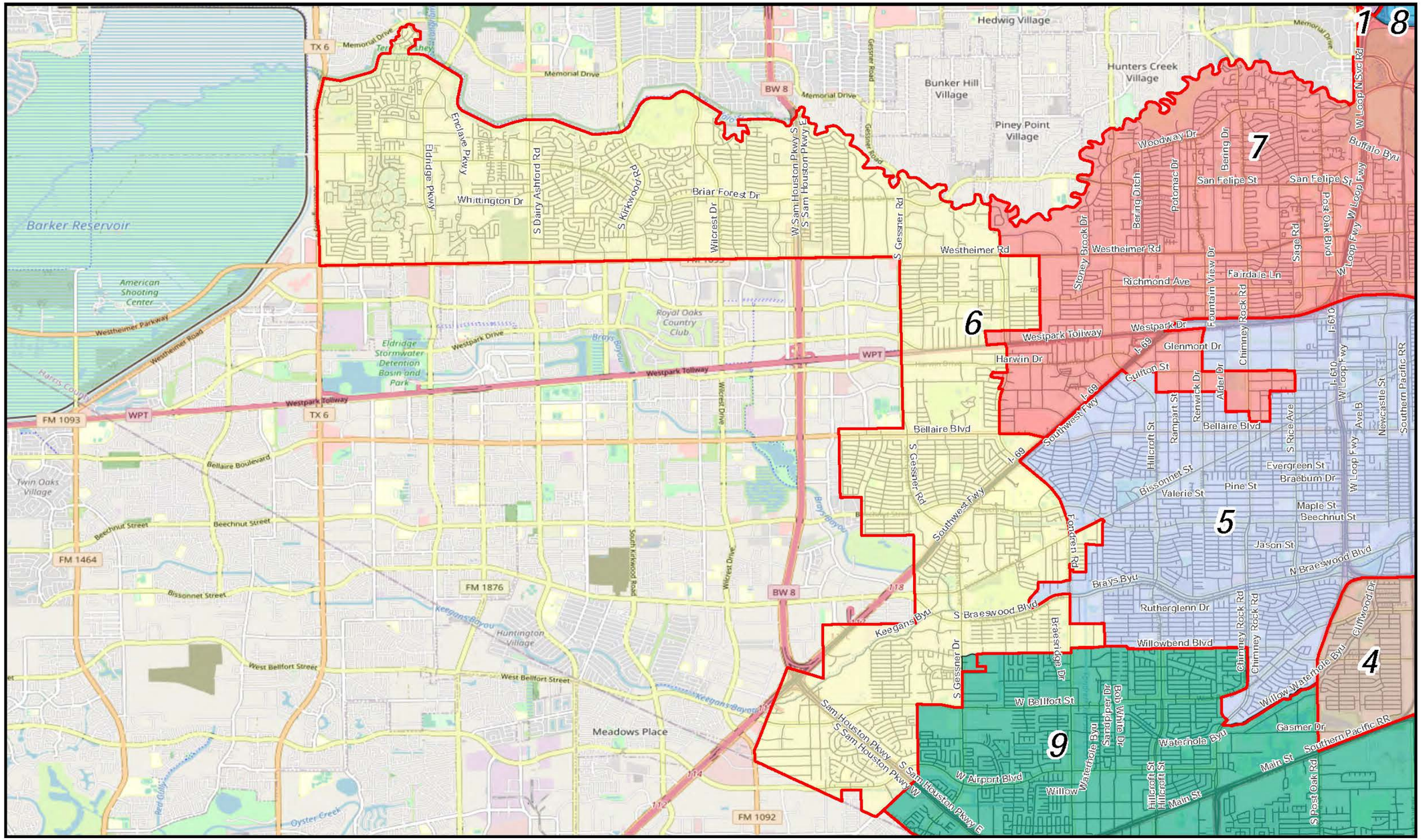

N
W E
S

0 0.5 1 2 Miles

Created: 6/2/2022

Trustee Districts - Benchmark

Trustee Districts

1 2 3 4 5 6 7 8 9

Houston ISD Trustee District 6
Draft Plan D

© 2022 Bickerstaff Heath Delgado Acosta LLP
Data Source: Roads, Water and other features obtained from the 2020 Tiger/line files, U.S. Census Bureau

Plan D Individual Districts

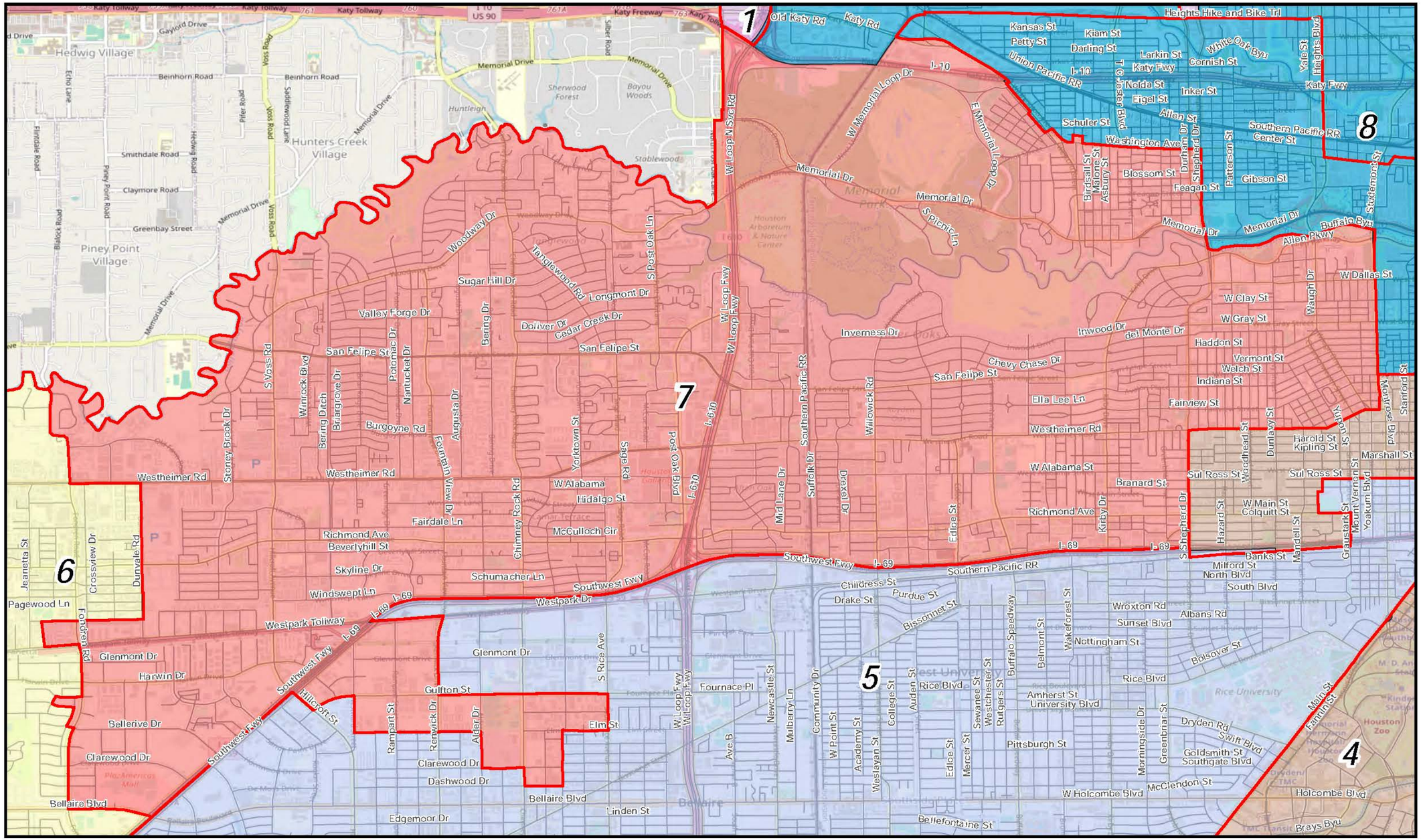

N
W E
S

0 0.275 0.55 1.1 Miles

Created: 6/2/2022

Trustee Districts - Benchmark

Trustee Districts

1 2 3 4 5 6 7 8 9

Houston ISD Trustee District 7
Draft Plan D

© 2022 Bickerstaff Heath Delgado Acosta LLP
Data Source: Roads, Water and other features obtained from the 2020 Tiger/line files, U.S. Census Bureau

Plan D Individual Districts

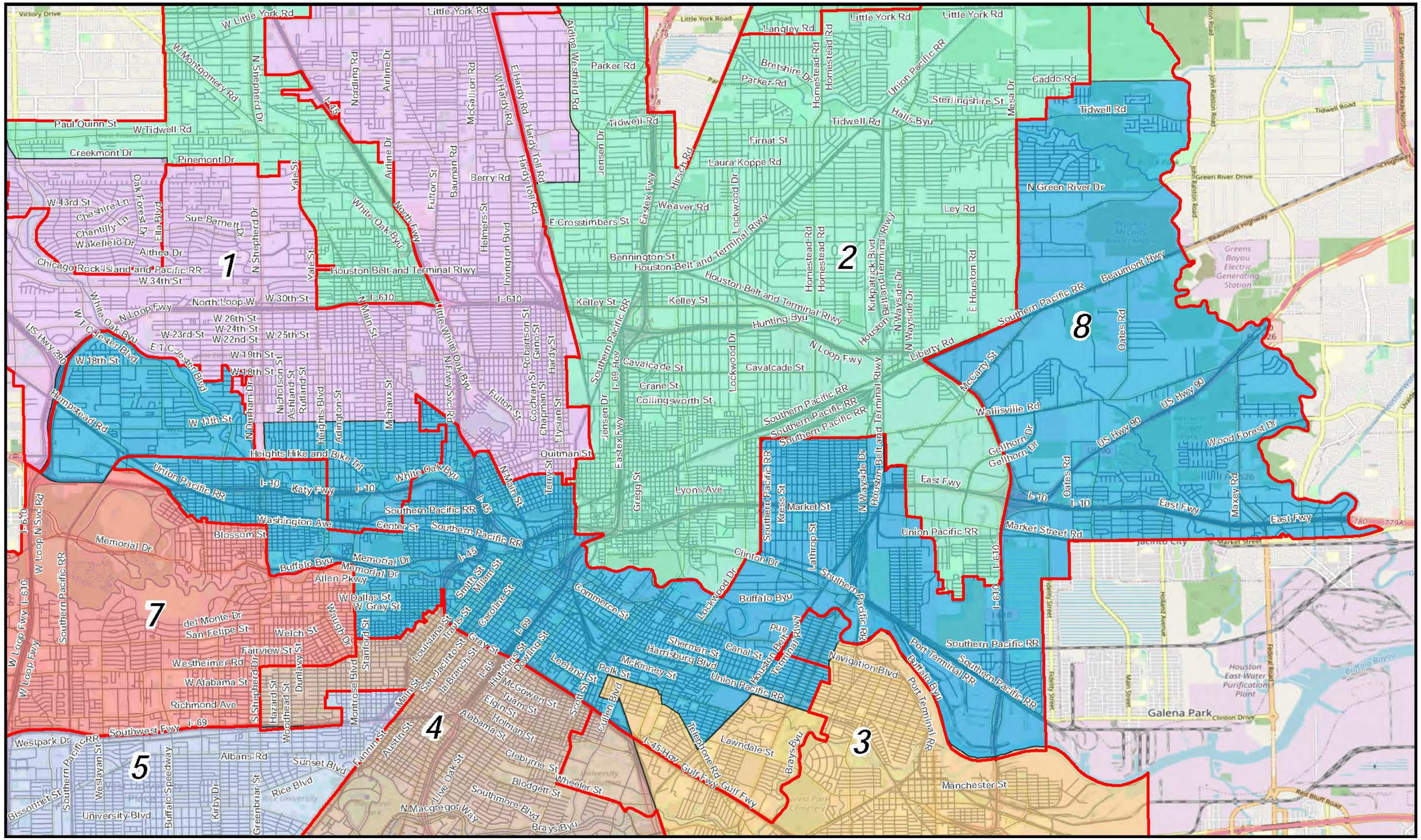

N
W E
S

0 0.5 1 2
Miles

Created: 6/2/2022

Trustee Districts - Benchmark

Trustee Districts

1 2 3 4 5 6 7 8 9

Houston ISD Trustee District 8
Draft Plan D

© 2022 Bickerstaff Heath Delgado Acosta LLP
Data Source: Roads, Water and other features obtained from the 2020 Tiger/line files, U.S. Census Bureau

Plan D Individual Districts

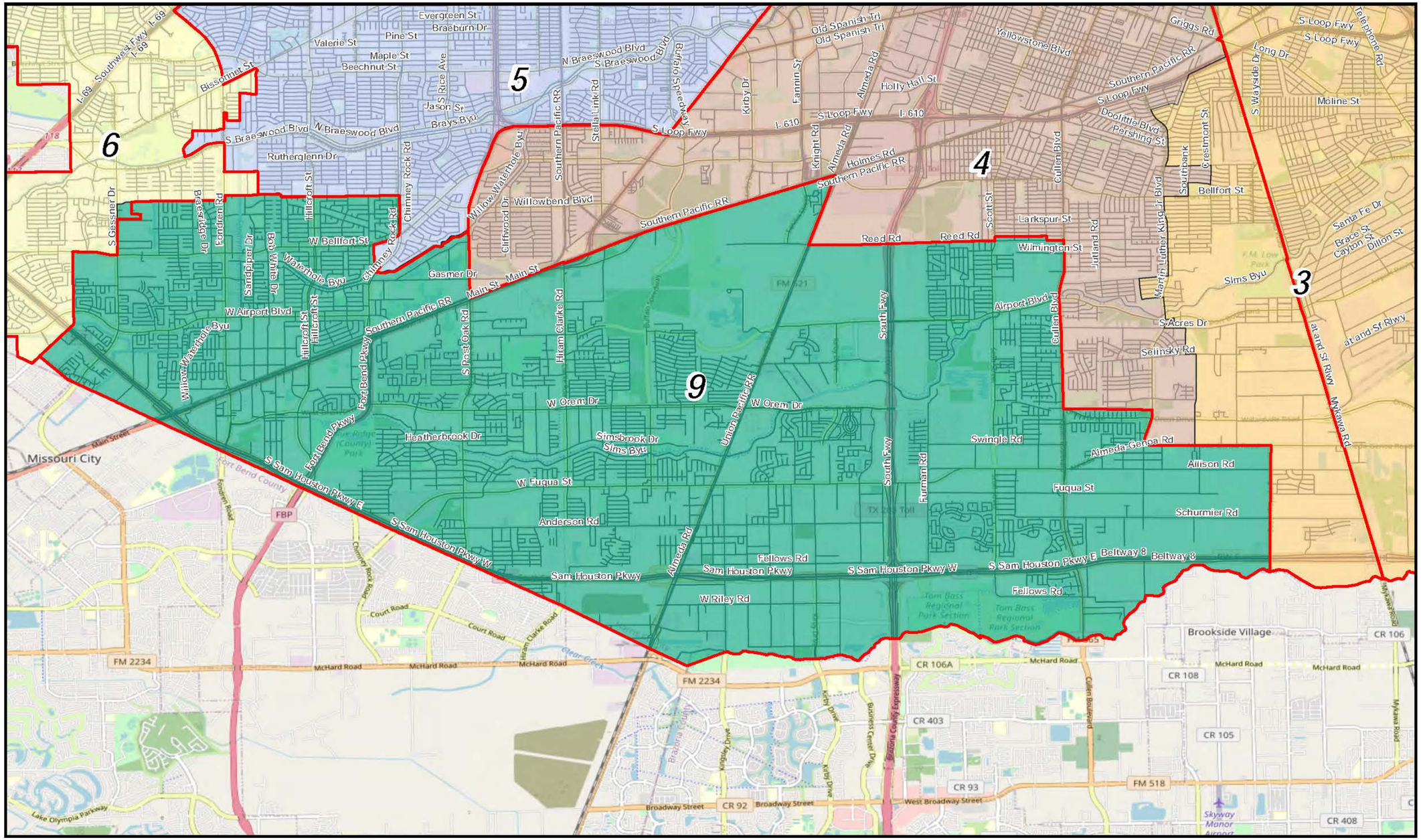

N
W E
S

0 0.5 1 2 Miles

Created: 6/2/2022

Trustee Districts - Benchmark

Trustee Districts

1 2 3 4 5 6 7 8 9

Houston ISD Trustee District 9
Draft Plan D

© 2022 Bickerstaff Heath Delgado Acosta LLP
Data Source: Roads, Water and other features obtained from the 2020 Tiger/line files, U.S. Census Bureau

Houston ISD
2022 Redistricting

PUBLIC HEARING
on Proposed Plans

BICKERSTAFF HEATH DELGADO ACOSTA LLP

3711 S. MoPac Expressway
Building One, Suite 300
Austin, Texas 78746
(512) 472-8021

www.bickerstaff.com

©2022
Bickerstaff
Heath Delgado Acosta LLP